



Contents available at ISC and SID

Journal homepage: www.rangeland.ir



Full Length Article:

Species Richness, Evenness and Plant Community Stability 22 Years after Ploughing a Semiarid Rangeland

Mohammad Jankju^A, Fariba Noedoost^B

^ADepartment of Range and Watershed Management, Ferdowsi University of Mashhad, Mashhad, Iran
(Corresponding Author), Email: mjankju@um.ac.ir

^BDepartment of Biology, Behbahan Khatam Alanbia University of Technology, Behbahan, Iran

Received on: 19/08/2013

Accepted on: 30/04/2014

Abstract. Rangeland ploughing and cultivation using dry land farming crops may be a major reason for the destruction of natural resources in the semiarid and sub-humid regions which may significantly change the composition and reduce the stability of the affected communities. In present research, an abandoned ploughed site was compared with a nearby reference site in the semiarid rangelands of Baharkish, Quchan, Iran in spring and summer of 2010. Frequency and canopy cover of all plant species were recorded within 40 quadrates of 1m² area. Simpson, Shannon-Weiner, Hill and Macintosh indices for biodiversity, Margalof and Menhening for richness and Camargo, Simpson, Modified Nee, Smith and Wilson for evenness were used. Floristic composition, plant life forms, and important value of major plant species were compared with respect to the sites. Land ploughing and subsequent abandonment had increased total number of plant species (richness) but decreased the species heterogeneity (evenness). It resulted to non-significant differences in species diversity between the ploughed and reference sites. Ploughing had increased (8%) the important values of resprouting plant species. Therefore, patchy distribution of clonal plants had reduced species evenness within the abandoned site. Furthermore, there were some increases in number of therophytes (100%) but hemicryptophytes (24%), chamaephyte (33%) and phanerophyte (100%) species were reduced in the abandoned site. In conclusion, lower evenness and high proportion of annual plants should make the abandoned site more fragile and sensitive against the future environmental fluctuations.

Key words: Abandoned field, Biodiversity, Disturbance, Vegetation dynamics, Important value

Introduction

In the rangeland ecosystems, disturbance factors such as fire, tilling and livestock grazing can significantly affect plant community composition, diversity and stability. Around 30 million hectares of the arid and semiarid steppe rangelands of Iran have been disk-ploughed for the cultivation of dry land farming crops (Moghaddam, 1998). However, most of the ploughed lands are left abandoned after the first cultivation for few years mainly due to the loss of productivity, high erosion and frequent droughts (Jankju, 2009). The abandoned lands which were the most productive rangelands before are now dominated by some noxious weeds (Moghaddam, 1998; Mesdaghi, 2002).

Studies on plant diversity provide information on the species distribution and dynamics of plant communities (Hayek *et al.*, 2007; Van der Maarel, 1988). Biodiversity is considered as an appropriate index for evaluating the current management status and hence, it can be used for the future planning of the desired ecosystems. Some researchers (Fulbright, 1996; Yuguang *et al.*, 2001) believe that ecosystem managers should consider the maintaining or increasing of natural ecosystems' biodiversity (e.g. forests and rangelands) as their management priorities. Thus, comparing plant diversity indices between the abandoned fields and the original rangeland sites will provide useful information on their sustainability against the environmental fluctuations. This information can be used for the management and/or rehabilitation of degraded rangelands.

Disturbance is usually considered as one of the most influential factors on the diversity of plant communities (e.g. Mackey & Currie, 2001). It reduces competition between plant groups and provides the context for the establishment of some invasive plant species by removing competitive plants temporally and providing nutrient and open space for new species (Grime, 1973). Disturbing the

vegetation increases the invasion of herbaceous plant species that are adapted to the ecosystem instability (Hobbs & Huenneke, 1992). In some cases, wildlife managers plow the land to increase the vegetation diversity and enhance the growth and establishment of herbaceous plants (Fulbright, 1999). Fulbright (2004) found that rangeland ploughing led to drastic reductions in plant diversity during the first and second years after disturbance whereas plant diversity of the ploughed sites was significantly higher for 5 years after disturbance. In other studies (Bazzaz, 1968; El-Sheikh, 2005), plant diversity and species richness were significantly increased in the early years after disturbance but it was gradually reduced in the following year along with the greater number of herbaceous and woody plants in the early and later stages of the succession.

Despite numerous studies on the effects of disturbance on natural plant communities, they mainly focus on species diversity and richness indices while providing little information on species evenness, floristic composition and plant community stability. Few changes in species evenness attract the increased attention because they usually respond to human activities more rapidly rather than imposing some changes in species richness since they have important consequences for the ecosystem before a species is threatened by the extinction (Chapin *et al.*, 2000). When a change in plant diversity is combined by some shifts in plant community composition, it may significantly affect plant community stability because various plant life forms respond to the environmental fluctuations differently (Ehleringer *et al.*, 1999).

Accordingly, the main goals for doing this research were (1) to compare plant diversity indices (i.e. species richness, evenness and diversity) in a ploughed rangeland that had been disk-ploughed for dry land farming crop production in the 1970-1980th but left abandoned since 1988 with a reference unplugged sites and (2) to

investigate possible effects of rangeland disturbance on its floristic composition and possible relationships between plant community composition, evenness and stability.

Materials and Methods

Study area

Study was conducted in Baharkish rangelands of Quchan, Iran. Baharkish is located in the northern slopes of Binalud mountain ranges, 200 km far from the Turkmenistan border (Fig. 1). Two sites were selected which encompassed around 10 ha. General slope was north-facing and slope degree varied from 15-45% (Table 1). The average annual rainfall in the area was about 360 mm which mainly occurred as snow in winter. Geological formation was conglomerate mixed with limestone. Soil texture was clay loamy with the maximum depth in the most places being less than 45 cm (Jankju *et al.*, 2008).

The "ploughed site" was in Goore-Khar paddock and located at 58° 41' 17" Eastern longitude and 36° 43' 43" Northern latitude with the average elevation of 1834 m above sea level (m.a.s.l). This site had been under dry land farming for wheat production during 1975-1988 and disk-ploughed by tractors or domestic cows. Since 1988, the ploughed site has been under the cultivation of scattered almond trees with no disk plow or irrigation so far; but it is lightly grazed by livestock in some years. The "reference site" was in Aagh-cheshmeh paddock 3 km far from the ploughed site at 58° 40' 17" Eastern longitude and 36° 41' 48" Northern latitude with the elevation of 1851 m.a.s.l. This site had never been ploughed but lightly grazed by livestock in some years. Its dominant vegetation resembled the climax of the semiarid steppe rangelands being a mixture of perennial grasses and shrubs.

Vegetation survey

Sampling was accorded with the vegetation physiognomy and site topography. Along

an arbitrary base line, four line-transects were randomly established with 100 m length at least 15 m apart from each other. Five plots of 1 m² were randomly located along each transect. Scientific name of all plant species was recorded within each plot. In addition, their frequency and percent canopy cover were measured and recorded. For unknown species, few samples were taken from the field and then, they were given specific codes. Samples were identified by the use of some key flora books such as Flora Iranica (Rechinger, 1963-2010) and Flora of Iran (Asadi *et al.*, 1998-2002; Mobayen, 1985).

Important Value (IV) was calculated for all the plant species within each site separately using the following formula (Hammouda *et al.*, 2003) (Equation 1).

$$IV = \text{relative cover} + \text{relative density} + \text{relative frequency} \text{ (Equation 1)}$$

Statistical analysis

A database was created for the collected data using Microsoft Excel. Plant biodiversity was assessed as both numerical and parametrical indices. For estimating plant diversity, Simpson, Shannon-Weiner, Hill and Macintosh indices were calculated by the means of Biodiversity Professional Beta (McAleece, 1997). This program was also used for measuring the plant richness via Margalof and Menhing indices. For measuring the evenness, Carmago, Simpson, Modified Nee, Smith and Wilson indices were calculated using Ecological Methodology Software (Kenny and Krebs, 2001). Furthermore, plant diversity was parametrically assessed via the rank-abundance plots using Ecological Methodology software. If needed, mean values of ploughed and reference sites were compared by the unpaired t-test using SPSS16 statistical software.

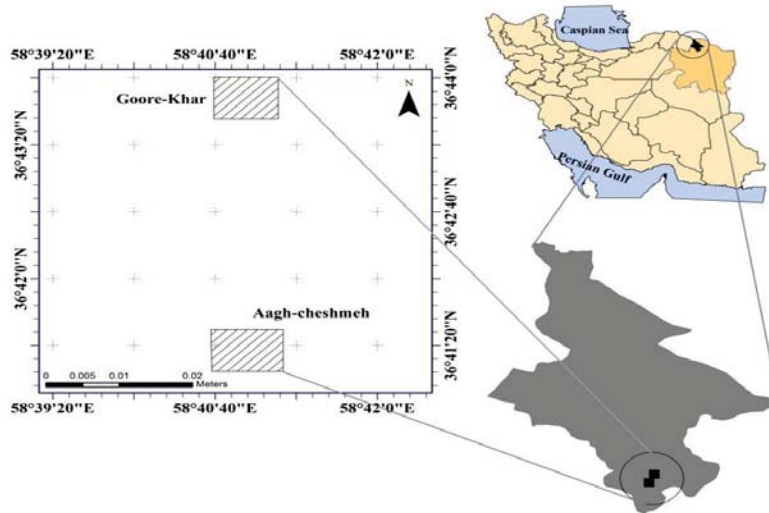


Fig. 1. Location of study sites

Table 1. Site characteristics of Goore-khar (ploughed) and Aagh-cheshmeh (reference) rangeland paddocks (adopted from Jankju *et al.*, 2008)

Site Name	Elevation (m.a.s.l)	Slope Range (%)	Slope Aspect	Soil Texture	Dominant Species
Goore-Khar	1800-1878	15-45	Northern	Clay-loam	<i>Seratula latifolia</i> and <i>Boissiera squarrosa</i>
Aagh-cheshmeh	1830-1882	15-45	Northern	Clay-loam	<i>Veronica</i> sp and <i>Bromus kopetdaghensis</i>

Results

Plant diversity indices

Plant diversity of two sites was also compared using the rank-abundance plot in which lower graph indicates higher diversity (Fig. 2). Accordingly, plant diversity was relatively higher for the ploughed site at the start of graphs. However, the graphs crossed each other at the end indicating no significant differences between the sites.

Results on comparing the biodiversity indices between the ploughed and reference sites showed similar values in terms of Simpson, Shannon Weiner, Hill and Macintosh indices (Fig. 3a). Nevertheless, for a more detailed investigation on the effects of land plowing on the components of plant diversity, species richness and evenness were also compared between the sites (Fig. 3b). The indices indicated the contrasting differences between the ploughed and reference sites. For the evenness, Simpson, Camargo, Modified

Nee, Smith and Wilson indices indicated lower heterogeneity in the ploughed site than reference one. They indicate a more even distribution of plant species in the reference site but a more localized distribution in the ploughed one.

Species richness was compared using numerical indices (Fig. 3c); accordingly, Margalof and Menhinick indices indicated higher species richness in the ploughed site than the reference one.

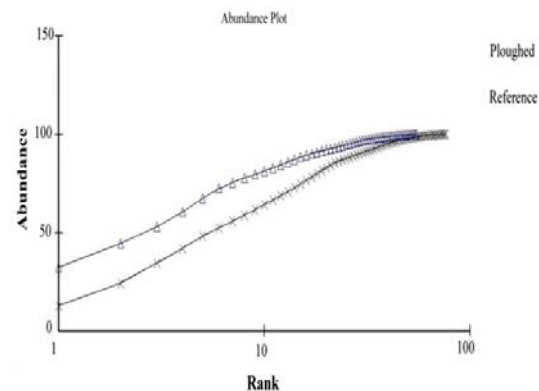


Fig. 2. Rank abundance plots for comparing species diversity between the ploughed and reference sites

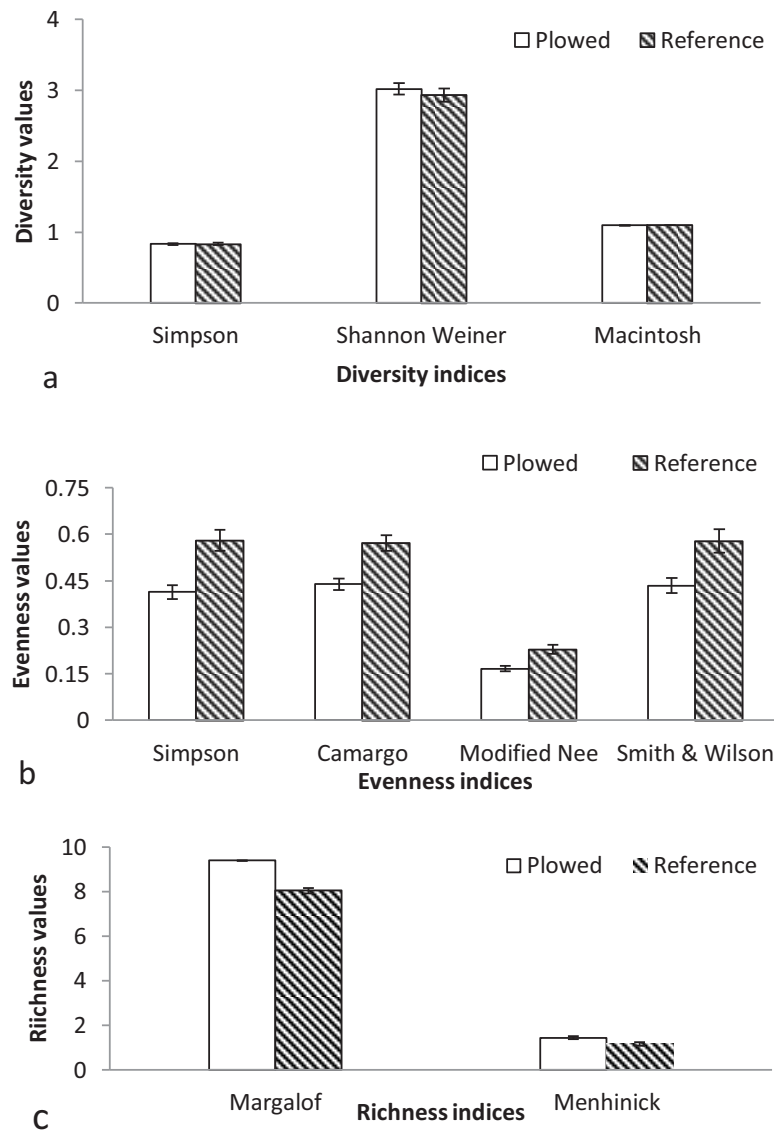


Fig. 3. Comparison of species diversity (a), evenness (b) and richness (c) values between the reference and ploughed sites

Floristic composition

reference site, they were 15 and 41 plant species, respectively. Asteraceae, Poaceae and Brassicaceae were the most abundant plant families in the ploughed site which included 13, 9 and 8 plant species, respectively. 12 families had only contained one species. Poaceae and Asteraceae were the most frequent plant families for the reference site and they contained nine and eight plant species respectively with seven families owning only one species.

Field survey and laboratory examinations led to the identification of 110 plant species from which 22 species were common between the sites (Table 2). A total of 76 plant species was found within the ploughed site which belonged to 66 plant genera and 27 plant families. For the reference site, a total of 56 plant species was identified from 46 genera and 19 families. In the ploughed sites, 17 species belonged to monocotyledonous and 59 were dicotyledonous whereas for

phanerophytes which were almost extinct in the ploughed site.

Comparison of important values for 10 most abundant plant species between the abandoned and reference sites revealed significant relationships between disturbance and regeneration mode. Accordingly, three out of 10 most abundant plant species in the ploughed site might be perennial species which usually propagate via rhizomes. On the other hand, all plant species in the reference site may only reproduce by seeds (Table 4).

Plant life forms were compared as the total number and percentage of plant species allocating to each category (Table 3). The highest proportion of plant species was belonged to hemicryptophytes with their number being similar (i.e. 28) in both sites. Generally, land ploughing had increased herbaceous species in the cost of reducing woody plant species. The most positive effect of land ploughing was on therophytes namely a threefold increase in their number by the disturbance. In contrast, the most negative effect was on

Table 2. Floristic composition of the ploughed and reference sites

Species in Reference Site	Species in Ploughed Site	Plant Families
<i>Ixiolirion tataricum</i> (Pall.) Herb.	<i>Ixiolirion tataricum</i> (Pall.) Herb.	Amaryllidaceae
<i>Bunium cylindricum</i> (Boiss. & Hohen.) Drude	<i>Bunium cylindricum</i> (Boiss. & Hohen.) Drude	Apiaceae
<i>Eryngium bungei</i> Boiss.	<i>Eryngium bungei</i> Boiss.	Apiaceae
<i>Zeravschania aucheri</i> (Boiss.) M. Pimen.	<i>Turgenia latifolia</i> (L.) Hoffm.	Apiaceae
<i>Artemisia kopetdaghensis</i> Krasch.	<i>Achillea wilhelmsii</i> C. Koch	Asteraceae
<i>Cirsium turkestanicum</i> Petr.	<i>Acroptilon repens</i> (L.) DC. subsp. <i>australe</i> (Iljin) Rech. f.	Asteraceae
<i>Centaurea virgata</i> Lam.	<i>Centaurea virgata</i> Lam.	Asteraceae
<i>Cousinia elata</i> Boiss. & Buhse	<i>Cousinia elata</i> Boiss. & Buhse	Asteraceae
<i>Cousinia smirnowii</i> Trautv.	<i>Cousinia smirnowii</i> Trautv.	Asteraceae
<i>Cymbolaena griffithii</i> (A. Grey) Wagenitz	<i>Echinops</i> sp.	Asteraceae
<i>Jurinea monocephala</i> Aitch. & Hemsl. subsp. <i>sintenisii</i> (Bornm.) Wagenitz	<i>Jurinea monocephala</i> Aitch. & Hemsl. subsp. <i>sintenisii</i> (Bornm.) Wagenitz	Asteraceae
<i>Scariola orientalis</i> (Boiss.) Sojak subsp. <i>orientalis</i>	<i>Koelpinia linearis</i> Pall.	Asteraceae
	<i>Leontodon asperrimus</i> (Willd.) Boiss. ex Ball	Asteraceae
	<i>Scariola orientalis</i> (Boiss.) Sojak subsp. <i>orientalis</i>	Asteraceae
	<i>Scorzonera pusilla</i> Pall.	Asteraceae
	<i>Serratula latifolia</i> Boiss.	Asteraceae
	<i>Taraxacum</i> sp.	Asteraceae
<i>Lappula microcarpa</i> (Ledeb.) Gurke		Boraginaceae
<i>Alyssum niveum</i> Dudley	<i>Alyssum niveum</i> Dudley	Brassicaceae
<i>Erysimum ischnostylum</i> Freyn. & Sint.	<i>Alyssum</i> sp.	Brassicaceae
	<i>Arabis nova</i> Vill.	Brassicaceae
	<i>Cardaria draba</i> (L.) Desv.	Brassicaceae
	<i>Clausia turkestanica</i> Lipsky	Brassicaceae
	<i>Conringia persica</i> Boiss.	Brassicaceae
	<i>Sisymbrium integerrimum</i> Rech. f. & Aell.	Brassicaceae
	<i>Goldbachia laevigata</i> (M. B.) DC.	Brassicaceae
<i>Acanthophyllum glandulosum</i> Bunge ex Boiss.	<i>Acanthophyllum glandulosum</i> Bunge ex Boiss.	Caryophyllaceae
<i>Stellaria alsinoides</i> Boiss. & Buhse	<i>Dianthus crinitus</i> Sm. subsp. <i>turcomanicus</i> (Schischk.) Rech. f.	Caryophyllaceae
	<i>Holesteum</i> sp.	Caryophyllaceae
	<i>Noaea mucronata</i> (Forsk.) Aschers. & Schweinf.	Chenopodiaceae
	<i>Convolvulus arvensis</i> L.	Convolvulaceae
	<i>Convolvulus lineatus</i> L.	Convolvulaceae
	<i>Carex stenophylla</i> Wahlenb.	Cyperaceae
<i>Euphorbia boissieriana</i> (Woron.) Prokh.	<i>Euphorbia aucheri</i> Boiss. A. H. Pahleran	Euphorbiaceae
<i>Astragalus (Anthylloidei) raddei</i> Basil.	<i>Euphorbia bungei</i> Boiss.	Euphorbiaceae
<i>Astragalus (Caprini) subrosuliformis</i> Sirj. & Rech. f.	<i>Astragalus (Anthylloidei) raddei</i> Basil.	Fabaceae
<i>Astragalus (Obobrychioidei) brevidens</i> Bunge	<i>Astragalus (Platonychium) meschedensis</i> Bunge	Fabaceae
<i>Astragalus (Platonychium) meschedensis</i> Bunge	<i>Astragalus (Cremoceras) ochreatus</i> Bunge	Fabaceae
<i>Obobrychis sintenisii</i> Bornm.	<i>Medicago lupulina</i> L.	Fabaceae
	<i>Trigonella monantha</i> C. A. Mey. subsp. <i>noeana</i> (Boiss.) Huber-Mor.	Fabaceae
<i>Hypericum perforatum</i> L.		Hypericaceae
	<i>Gladiolus atrovioleaceus</i> Boiss.	Iridaceae
	<i>Iris kopetdaghensis</i> (Vved.) Mathew & Wendelbo	Iridaceae
	<i>Phlomis cancellata</i> Bunge	Lamiaceae

Species in Reference Site	Species in Ploughed Site	Plant Families
	<i>Salvia chloroleuca</i> Rech. f. & Aell.	Lamiaceae
<i>Stachys lavandulifolia</i> Vahl.	<i>Stachys lavandulifolia</i> Vahl.	Lamiaceae
<i>Ziziphora clinopodioides</i> Lam.	<i>Ziziphora tenuior</i> L.	Lamiaceae
<i>Allium cristophii</i> Trautv.	<i>Allium scabriscapum</i> Boiss.	Liliaceae
<i>Eremurus stenophyllus</i> (Boiss. & Buhse) Baker	<i>Gagea stipitata</i> Merkl. ex Bunge	Liliaceae
<i>Gagea gageoides</i> (Zucc.) Vved.	<i>Bellevalia</i> sp.	Liliaceae
<i>Gagea stipitata</i> Merkl. ex Bunge	<i>Tulipa micheliana</i> Hoog	Liliaceae
<i>Tulipa micheliana</i> Hoog		Liliaceae
	<i>Orobanche</i> sp.	Orobanchaceae
	<i>Hypecoum pendulum</i> L.	Papaveraceae
	<i>Papaver dubium</i> L.	Papaveraceae
	<i>Roemeria hybrida</i> (L.) DC.	Papaveraceae
	<i>Roemeria refracta</i> DC.	Papaveraceae
<i>Acantholimon evinaceum</i> (Jaub. et Spach.) Lincz.	<i>Acantholimon evinaceum</i>	Plumbaginaceae
<i>Acantholimon raddeanum</i> Czernjak		Plumbaginaceae
<i>Bromus kopetdaghensis</i> Drobov	<i>Boissiera squarrosa</i> (Banks & Sol.) Nevski	Poaceae
<i>Bromus tectorum</i> L.	<i>Bromus danthoniae</i> Trin.	Poaceae
<i>Elymus elongatus</i> (Host) Runemark	<i>Bromus tectorum</i> L.	Poaceae
<i>Festuca alaica</i> Drobov	<i>Elymus elongatus</i> (Host.) Runemark	Poaceae
<i>Melica persica</i> Kunth	<i>Eremopyrum</i> sp.	Poaceae
<i>Poa timoleontis</i> Heldr. ex Boiss.	<i>Poa timoleontis</i> Heldr. ex Boiss.	Poaceae
<i>Poa trivialis</i> L.	<i>Heterantheium piliferum</i> (Banks & Sol.) Hochst.	Poaceae
<i>Poa versicolor</i> Besser	<i>Stipa arabica</i> Trin. & Rupr.	Poaceae
<i>Stipa hohenackeriana</i> Trin. & Rupr.	<i>Trisetum</i> sp.	Poaceae
	<i>Bongardia chrysogonum</i> (L.) Spach	Podophyllaceae
<i>Polygonum patulum</i> M. Bieb.	<i>Polygonum aviculare</i> L.	Polygonaceae
	<i>Primula</i> sp.	Primulaceae
<i>Thalictrum sultanabadense</i> Stapf.	<i>Ceratocephala testiculata</i> (Crantz) Roth	Ranunculaceae
	<i>Reseda lutea</i> L.	Resedaceae
<i>Cerasus pseudoprostrata</i> Pojark.	<i>Rosa persica</i> Michx. ex Juss.	Rosaceae
<i>Cotoneaster nummularius</i> Fisch. & C. A. Mey.		Rosaceae
<i>Rosa canina</i> L.		Rosaceae
<i>Asperula glomerata</i> (M. Bieb.) Griseb. subsp. <i>turcomanica</i> (Pobed.) Ehrend. & Schonb.-Tem.	<i>Callipeltis cucullaria</i> (L.) Rothm.	Rubiaceae
<i>Asperula setosa</i> Jaub. & Spach	<i>Galium tricorntum</i> Dandy	Rubiaceae
<i>Callipeltis cucullaria</i> (L.) Rothm.	<i>Haplophyllum acutifolium</i> (DC.) G. Don	Rutaceae
<i>Crucianella gilanica</i> Trin.		Rubiaceae
<i>Galium tricorntum</i> Dandy		Rutaceae
<i>Verbascum</i> sp.	<i>Veronica</i> sp.	Scrophulariaceae
<i>Veronica ferganica</i> M.Pop.		Scrophulariaceae
	<i>Viola occulta</i> Lehm.	Violaceae
	<i>Peganum harmala</i> L.	Zygophyllaceae

Table 3. Summary of plant life form spectra for the ploughed and reference sites

Reference Site			Ploughed Site		
Proportions	Frequency	Life form	Proportions	Frequency	Life form
3.51	2	Phanerophytes	0.00	0	Phanerophytes
15.79	9	Chamaephytes	10.67	8	Chamaephytes
49.12	28	Hemicryptophytes	37.33	28	Hemicryptophytes
15.79	9	Geophytes	17.33	13	Geophytes
15.79	9	Therophytes	34.67	26	Therophytes

Table 4. Important Values (IV) and reproduction mode of 10 most abundant plant species in the ploughed and reference sites

Reference Site			Ploughed Site		
Species Name	Propagation Method	IV	Species Name	Propagation Method	IV
<i>Veronica</i> sp.	Seed	45.13	<i>Serratula latifolia</i>	Resprute	23.73
<i>Bromus kopetdaghensis</i>	Seed	21.35	<i>Boissiera squarrosa</i>	Seed	22.02
<i>Acantholimon raddeanum</i>	Seed	17.81	<i>Poa timoleontis</i>	Seed	17.31
<i>Stellaria alsinoides</i>	Seed	16.56	<i>Alyssum</i> sp.	Seed	15.48
<i>Polygonum argyrocoleon</i>	Seed	15.81	<i>Elymus elongatus</i>	Seed	14.56
<i>Callipeltis cucullaria</i>	Seed	13.36	<i>Rosa persica</i>	Resprute	1.3.05
<i>Gagea gageoides</i>	Bulb	11.63	<i>Scariola orientalis</i>	Seed	11.78
<i>Acantholimon glandulosum</i>	Seed	10.10	<i>Bromus danthoniae</i>	Seed	11.84
<i>Scariola orientalis</i>	Seed	9.53	<i>Alyssum niveum</i>	Seed	9.84
<i>Astragalus meschedensis</i>	Seed	9.38	<i>Achillea wilhelmsii</i>	Resprute	7.07

Discussion

Species diversity

Components of species diversity include the number of species (species richness), their relative abundance (species evenness), the particular species percent (species composition), the interactions among species (non-additive effects) and the temporal and spatial variations in these properties (Van der Maarel, 1988; Ejtehadi *et al.*, 2009). Disturbances can contribute to the maintenance of diversity in two ways: firstly, they contribute to the maintenance of species richness (Connell, 1978; Pickett, 1980); secondly, they can increase spatial heterogeneity (Whittaker & Levin, 1977). Here, we found that rangeland plowing and subsequent land abandonment significantly increased species richness but decreased spatial heterogeneity (evenness). Contrasting effects of disturbance on species richness and evenness led to a non-significant difference in species diversity between the ploughed and reference sites.

Richness

Species richness was higher in the ploughed site than the reference one in the semiarid steppe rangeland of Baharkish. Joshi *et al.* (1992) and Fulbright (2004) also found a sharp decrease in species richness in the early years after land plowing but diversity was increased to the higher level than the pre-disturbed areas few years later. Similar results were observed in the ploughed and reference sites of Baharkish area, in other words, number of annual species was 3 times higher in the disturbed site but number of perennial plants (chamaephytes, hemicryptophytes and geophytes) was almost similar in the sites (Table 3). Guo (1996), Wilson and Tilman (2002) and El-Sheikh (2005) also found high species richness at the intermediate disturbance levels which referred to the simultaneous presence of annual and perennial plant species.

In theory (Connell, 1978), greater species richness may occur during an intermediate time period following disturbance because number of annual species occupying the disturbed patches increases relative to undisturbed patches; perennial species established after the disturbance increase species richness. Accordingly, in our research, a 22 year period of land abandonment should represent an intermediate step in the secondary succession which also includes higher species richness as compared with the undisturbed site. Succession trend in this research was similar to that found in Korea (Lee, 2002) and Egypt (El-sheikh, 2005) but it is faster than plant changes in Arizona (Bazzaz, 1968).

Evenness

Plant community evenness was decreased as a result of rangeland ploughing. Lower evenness indicates a less spatial heterogeneity (Whittaker & Levin, 1977) or a patchy distribution of plant species. For both plants (Lavorel *et al.*, 1999) and soil microorganisms (McGrady-Steed *et al.*, 1997), spatial plant distribution is governed more strongly by the traits of resident and invading species rather than species richness *per se*. In our research, lower evenness can be due to high proportion of resprouting plants in the ploughed site. Rhizomatous spreading plants such as *Serratula latifolia*, *Rosa persica* and *Achillea wilhelmsii* are amongst the 10 most common plant species in the ploughed site (Table 4).

Furthermore, *Acroptilon repens*, *Centaurea virgata*, *Carex stenophylla*, *Phlomis cancellata*, and *Galium tricorutum* that are well-known noxious and resprouting plant species had invaded many places within the ploughed site. *Acroptilon repens* and *Phlomis cancellata* were allelopathic species, too. Hence, the ploughed site was less heterogeneous (patchier) with the rhizomatous plants dominating some places creating pure stands of their own

clone and out-competing the other plant species.

Stability

Since the study area had been grazed by livestock for centuries before conducting this study (2009), they were intermediately or even severely disturbed before the rain-fed crop cultivation (1975-1988). Thus, a theoretical model to predict the effects of plowing based on disturbance effects on a climax community may not be applicable in this semiarid steppe rangeland (Fulbright, 2004). Further, vegetation changes in the arid and semiarid rangelands may correspond to state-and-transition model of succession rather than the transition model of sequential community replacement leading to a climax community (Laycock, 1991). In Baharkish rangelands, clonal plants had invaded some places in the ploughed site and created a relatively stable community that was different from the reference community even 22 years after the land abandonment. Nevertheless, a comparison between the floristic compositions of the ploughed and reference sites indicates the differences in their stability against the possible environmental fluctuations.

Changes in the land use practices may lead to qualitative and quantitative modifications in the relative abundance of plant ecological groups (Mitja *et al.*, 2008).

In this study like many previous researches (Joshi *et al.*, 1992; Sher and Khan, 2007; Asri and Mehrnia, 2002), disturbance led to the increase of annual plants. In the ploughed site, an increase in number of annual plants (therophytes) was at the cost of reducing perennial woody species (chamaephyte and phanerophyte) (Table 3). While annual plants are totally dependent on the seasonal and annual rainfall, woody species are more dependent on the stored moisture within the deep soil layers

(Ehleringer *et al.*, 1999; Jankju, 2006). Furthermore, annual plants are less effective for the soil and water conservation because they exist in the field only for a short period (up to 90 days) as compared with the chamaephyte and phanerophyte species that persist for the whole year. Therefore, in our research, the ploughed site with high number of therophyte species should be less stable against the environmental fluctuations as compared with the reference site with the greater proportion of perennial deep rooted plants.

Conclusions

Land plowing and subsequent abandonment caused drastic changes in plant diversity and community composition of the semiarid rangelands of Baharkish. It increased plant diversity by increasing total number of plant species; in contrast, it reduced plant diversity by increasing patchiness in the plant community. Rangeland plowing led to the replacement of chamaephytes and phanerophyte plant species with the therophytes and geophytes. Hence, despite higher number of plant species, the ploughed site may be less stable against the future environmental fluctuations.

Acknowledgement

Costs of this research was provided by the Deputy of Research and Technology of Ferdowsi University of Mashhad, Iran, (Research plan no 19724) granted to M. Jankju.

Literature Cited

- Asadi, M. *et al.*, 1998-2002. Flora of Iran vol. 1-51. The research institute of forest and rangelands publication, Tehran, Iran. (In Persian).
- Asri, Y. and Mehrni, A., 2002. Introducing the flora of central part of the Sefid-kouh protected area. *Iranian Jour. Natural Research*, 55(3): 363-378.

- Bazzaz, F. A., 1968. Succession on abandoned fields in the Shawnee hills southern Illinois. *Ecology*, 49: 924–936.
- Chapin, F. S., Zavalets, E. S., Eviner, V. T., Naylor, R. L., Vitousek, R. L., Reynolds, H. L., Hooper, D. U., Lavorel, S., Sala, O. E., Hobbie, S. E., Mack, M. C. and Diaz, S., 2000. Consequences of changing biodiversity. *Nature*, 405: 234–242.
- Connell, J. H., 1978. Diversity in tropical rain forests and coral reefs. *Science*, 199: 1302–1309.
- Ehleringer, J. R., Schwinning, S. and Gebauer, R. L. E., 1999. Water use in arid land ecosystems. In: Press, M.C., Scholes, J.D., & Barker, M.G., (eds). *Physiological Plant Ecology* pp. 347-365. Black well Science Ltd.
- Ejtehadi, H., Sepehry, A. and Akkafi, H. R., 2009. Methods of measuring biodiversity. Ferdowsi University of Mashhad Press, Iran. (In Persian).
- El-Sheikh, M. A., 2005. Plant succession on abandoned fields after 25 years of shifting cultivation in As suit, Egypt. *Jour. Arid Environments*, 61: 461–481.
- Fulbright, T. E., 1996. Viewpoint: a theoretical basis for planning woody plant control to maintain species diversity. *Jour. Range Management*, 49: 554–559.
- Fulbright, T. E., 1999. Response of white-tailed deer foods to discing in a semiarid habitat. *Jour. Range Management*, 52: 346–350.
- Fulbright, T. E., 2004. Disturbance effects on species richness of herbaceous plants in a semi-arid habitat. *Jour. Arid Environments*, 58: 119–133.
- Grime, J. P., 1973. Competitive exclusion in herbaceous vegetation. *Nature*, 242: 344–347.
- Guo, Q. F., 1996. Effects of banner tail kangaroo rat mounds on small-scale plant community structure. *Oecologia*, 106: 247–256.
- Hammouda, S. K., Heneidy, S. Z. and El-Kady, H. F., 2003. Effect of ploughing on plant species abundance and diversity in the northwestern coastal desert of Egypt. *Biodiversity and Conservation*, 12: 749-765
- Hayek, L. A. C., Buzas, M. A. and Osterman, L. E., 2007. Community structure of foraminiferal communities within temporal biozones from the Mesdaghi, M., 2002. Rangeland Management in Iran. Imam Reza University Press, Mashhad, Iran. (In Persian).
- Mitja, D., Miranda, I. S., Velsquez, E. and Lavelle, P., 2008. Plant species richness and floristic western Arctic Ocean. *Jour. Foraminiferal Research*, 37(1): 33–40.
- Hobbs, R. J. and Huenneke, L. F., 1992. Disturbance, diversity, and invasion: implications for conservation. *Conservation Biology*, 6: 324–337.
- Jankju, M., 2006. Individual performances and interaction between arid land plants affected by the growth season water pulses. *Jour. Arid land Research and Management*, 22:123-133.
- Jankju, M., 2009. Range improvement and development. Jihad Daneshgahi Mashhad Press, Mashhad, Iran. (In Persian).
- Jankju, M., Delavari, A. and Ganjali, A., 2008. Inter seeding *Bromus kopetdaghensis*, in shrub lands. *Rangeland, Jour. Iranian Society of Range Management*, 2(4): 314-328. (In Persian).
- Joshi, M., Singh, S. P. and Rawat, Y. S., 1992. Plant forms and seasonality of leaves in herb layers of sites with varying levels of deforestation. *Jour. Tropical Forest Science*, 6(4): 508–522.
- Kenny, A. J. and Krebs. C. J., 2001. Ecological methodology program package, version 6.0, University of British Columbia, Canada.
- Laycock, W. A., 1991. Stable states and thresholds of range condition on North American rangelands: a viewpoint. *Jour. Range Management*, 44:427–433.
- Lavorel, S., Rochette, C. and Lebreton, J. D., 1999. Functional groups for response to disturbance in Mediterranean old fields. *Oikos*, 84: 480–498.
- Lee, K., 2002. Secondary succession in abandoned fields after shifting cultivation in Kangwon-Do, Korea. In: Lee, D., Jin, V. (Eds.), *Ecology of Korea*. Bumwoo Publishing Company, Seoul.
- Mackey, R. L. and Currie, D. J., 2001. The diversity disturbance relationship: is it generally strong and peaked. *Ecology*, 82: 3479–3492.
- McAleece, N., 1997. Biodiversity professional beta. The natural history museum and the Scottish association for marine science.
- McGrady-Steed, J., Harris, P. M. and Morin, P. J., 1997. Biodiversity regulates ecosystem predictability. *Nature*, 390:162–165.
- composition change along a rice-pasture sequence in subsistence farms of Brazilian Amazon, influence on the fallow biodiversity (Benfica, State of Para). *Agriculture, Ecosystems and Environments*, 124: 72-84.

- Mobayen, S., 1985. Flora of Iran, vascular plant vol. 4. Tehran University Press, Tehran, Iran. (In Persian).
- Moghaddam, M. R., 1998. Range and Range Management. University of Tehran press, Tehran, I.R. Iran. (In Persian).
- Rechinger, K. H., 1963-2010. Flora Iranica. 1-173. Akademisch Druck-UV erlagsanstalt, Graz.
- Sher, Z. and Khan, Z. D., 2007. Floristic composition, life form and leaf spectra of the vegetation of Chagharzai valley, District Buner. *Pakistan Jour. Plant Science*, 13(1): 57-66.
- Van der Maarel, E., 1988. Species diversity in plant communities in relation to structure and dynamics, pp. 1-14, in During, H.J., Werger, M.J.A. & Willems, J.H., eds., Diversity and pattern in plant communities. SPB Academic Press, Hague, Netherlands.
- Wilson, S. D., Tilman, D., 2002. Quadratic variation in old field species richness along gradients of disturbance and nitrogen. *Ecology*, 83: 492-504.
- Whittaker, R. H. and Levin, S. A., 1977. The role of the mosaic phenomena in natural communities. *Theoretical Population Biology*, 12: 117-139.
- Yuguang, B., Abouguendia, Z. and Redmann, R. E., 2001. Relationship between plant species diversity and grassland condition. *Jour. Range Management*, 54: 177-183.

غناى گونه‌اى، يکنواختى و پايدارى جوامع گياھى يک مرتع نيٲه خشک، ۲۲ سال پس از شخم

محمد جنگجو^{الف}، فريبا نواعدوست^ب

^{الف}دانشيار، گروه مرتع و آبخيزدارى، دانشگاه فردوسى مشهد (نگارنده مسئول)، پست الکترونيک: mjankju@um.ac.ir
^بعضو هيات علمى، گروه زيست شناسى، دانشگاه خاتم الانبياء بهبهان

چکيده. شخم مراتع و کشت محصولات زراعى ديٲم از عوامل اصلى تخریب منابع طبيعى در نواحى نيٲه خشک و نيٲه مرطوب است، که مى تواند منجر به تغييرات عمده در تركيب جوامع و کاهش پايدارى آنها گردد. در اين مطالعه اراضى مرتعى کشت و کار شده و سپس رها شده با مراتع مجاور آن که شخم نخورده اند مقايسه شدند. پژوهش در مرتع نيٲه خشک بهارکيش واقع در شهرستان قوچان استان خراسان رضوى در دو فصل بهار و تابستان سال ۱۳۸۹ انجام شد. ۴۰ پلات ۱×۱ متری در منطقه مستقر گرديد و فرکانس و تاج پوشش همه گونه‌هاى گياھى ثبت شد. سپس شاخص‌هاى سيمپسون، شانون- واینر، هيل و مکنتاش به عنوان شاخص‌هاى تنوع، شاخص‌هاى مارگالوف و منهنينگ به عنوان شاخص‌هاى غنا و شاخص‌هاى کامارگو، سيمپسون، نى اصلاح شده و اسميت و ويلسون به عنوان شاخص‌هاى يکنواختى محاسبه شدند. تركيب فلورستیک، فرم‌هاى حياتى گياھان و درجه اهميت گونه‌هاى گياھى اصلى موجود در دو سايت نيز مقايسه شدند. نتايج نشان داد که شخم زمين و رهاسازى آن، منجر به افزايش تعداد کل گونه‌هاى گياھى (غنا) و کاهش هتروژنيٲى گونه‌اى (یکنواختى) شده است. در نتيجه تنوع سايت‌هاى شخم خورده و مرجع تفاوت معنى دارى نشان نداد. شخم مراتع باعث افزايش ضريب اهميت (۰.۸) گونه‌هاى گياھى پاچوش و ريزوم دار شد. بنا بر اين توزيع توده‌اى گونه‌هاى گياھى که از طريق غيرجنسى تکثير مى شونء باعث کاهش يکنواختى گونه‌ها در سايت رها شده گرديد. همچنين در سايت شخم خورده و رها شده تعداد گونه‌هاى تروفيت (۰.۱۰۰) افزايش و تعداد گونه‌هاى همى کريبٲوفيت (۰.۲۴)، کامفيت (۰.۳۳) و فانروفيت (۰.۱۰۰) کاهش يافته است. بنا بر اين سايت رها شده به علت يکنواختى کمتر، و بيشتري بودن نسبت گياھان يکساله در تركيب جامعه، در مقابل نوسانات محيطى آينده آسيب پذيرتر است.

کلمات کلیدی: اراضى زراعى رها شده، تنوع زيستى، تخریب، پويايى پوشش گياھى، شاخص اهميت